

Legend


 S36c Variation Application Boundary

Figure Title
Figure 1.1: Site Location

Project Name
Viking Wind Farm

Project Number
1700001846

Figure No.
1.1

Date
August 2018

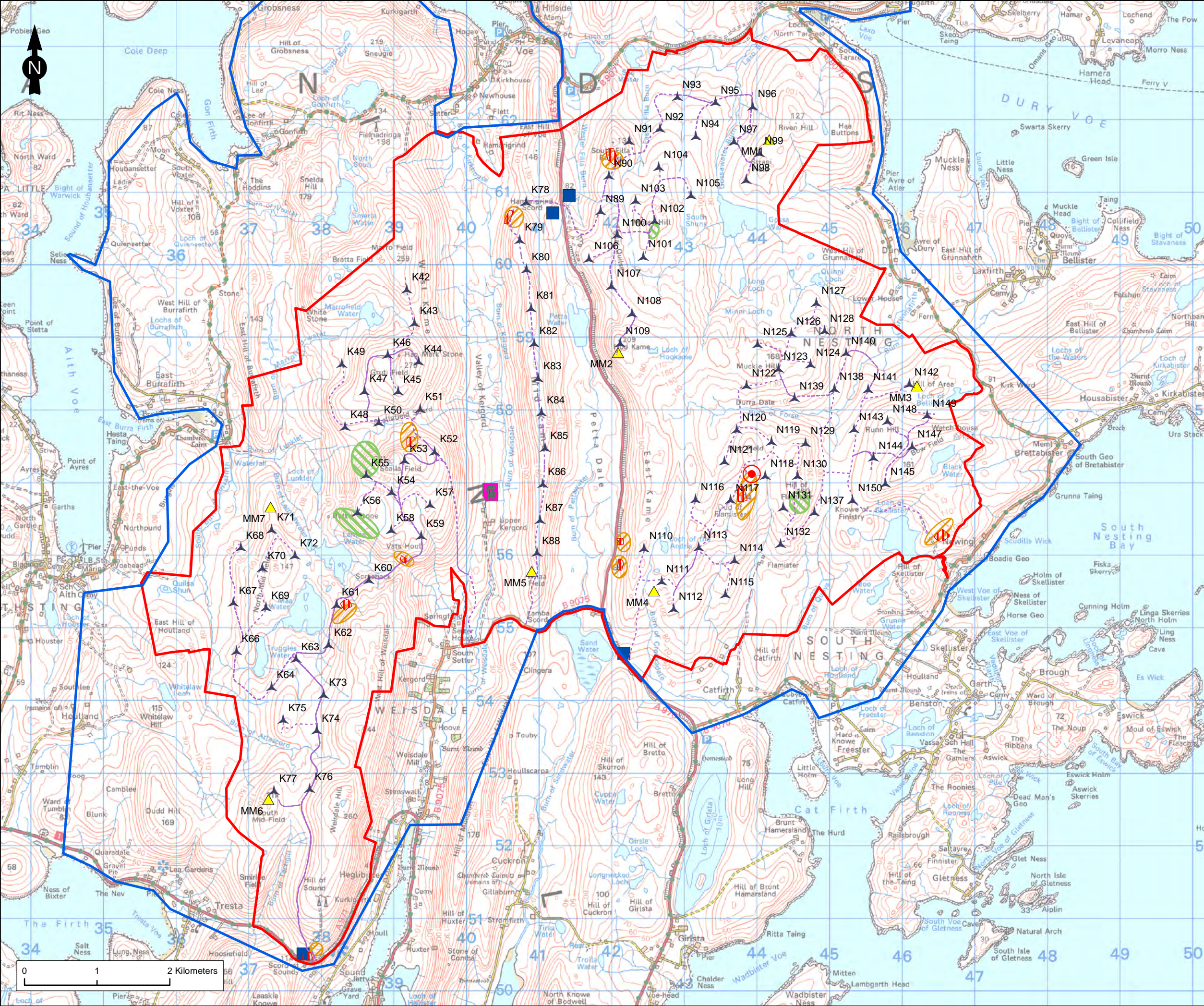
Prepared By
FB

Scale
1:60,000 @A3

Issue
1

Client





Legend

Consented S36 Site Boundary

S36c Variation Application Boundary

Converter Station Platform

Converter Station

Converter Station Access

Borrow Pit Extraction Area

Borrow Pit Search Area

Secondary Borrow Pit Search Area

Turbines

AccessTracks

Permanent Met Masts

Substation

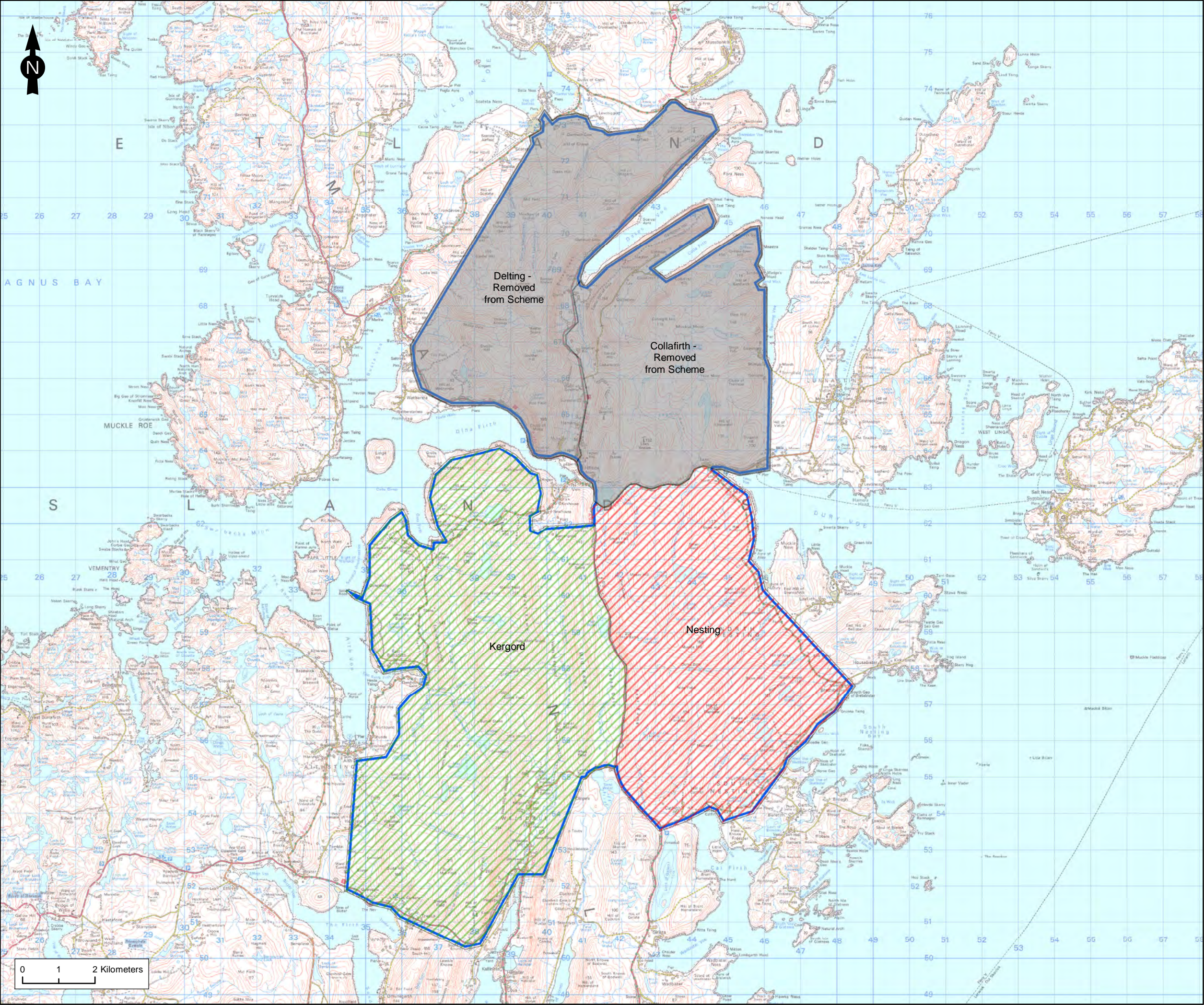
Construction Compound

Figure Title
Figure 1.2: Site Layout

Project Name
Viking Wind Farm

Project Number	Figure No.
1700001846	1.2
Date	Prepared By
October 2018	FB
Scale	Issue
1:50,000 @A3	1

Client



Legend






-  Site Boundary Consented S36
- Quadrant**
-  Collafirth - removed from Scheme
-  Delting - Removed from Scheme
-  Kergord
-  Nesting

Figure Title	
Figure 1.3: Quadrant Plan	
Project Name	
Viking Wind Farm	
Project Number	Figure No.
1700001846	1.3
Date	Prepared By
August 2018	FB
Scale	Issue
1:100,000 @A3	1
Client	
	
	