




EXISTING VIEW



95 100 110 120 130 140 150 160 170 180 185
S

WIREFRAME VIEW

Figure 9.3.23a

Viewpoint Information

Grid Reference 428320E 1177120N
Ground Height 15m
Viewer Height 2m
Included Angle 90°
Viewing Distance 300mm
Images digitally altered to the equivalent of 35mm camera with 50mm lens.

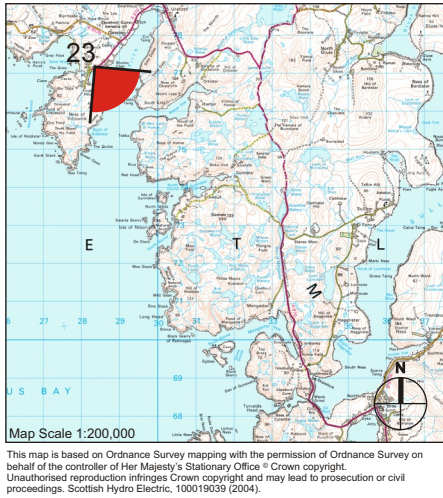
Layout Information


Based on Layout H - Oct 2008
Blade Length 55m
Hub Height 90m
Nearest Visible Turbine 12.3km
Number of Tips Visible 26*
Number of Tips and Hubs Visible 2*
Turbine Visibility 120° to 155°

*The information provided ignores the screening effects of forestry and other intervening objects.

Landscape Character Area

F2 - Nucleated Settlements



Client:			
Project:	Viking Wind Farm		
Title:	Viewpoint 23 View from Hillswick		
Scale:	N.T.S.	Date:	Jan 2009