




EXISTING VIEW



WIREFRAME VIEW

Figure 9.3.25a

Viewpoint Information

Grid Reference 436859E 1180617N  
Ground Height 20m  
Viewer Height 2m  
Included Angle 90°  
Viewing Distance 300m  
Images digitally altered to the equivalent of 35mm camera with 50mm lens.

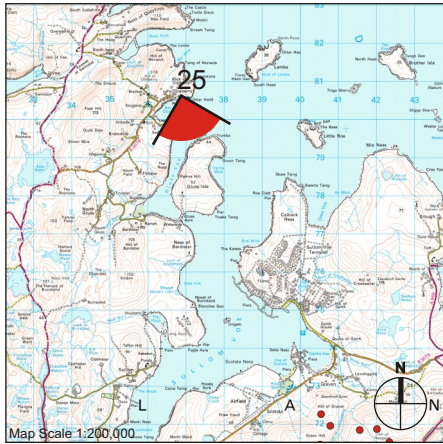
Layout Information

Based on Layout H - Oct 2008  
Blade Length 55m  
Hub Height 90m  
Nearest Visible Turbine 9.1km  
Number of Tips Visible 36\*  
Number of Tips and Hubs Visible 31\*  
Turbine Visibility 147° to 175°


\*The information provided ignores the screening effects of forestry and other intervening objects.

Landscape Character Area

F2 - Nucleated Settlements



This map is based on Ordnance Survey mapping with the permission of Ordnance Survey on behalf of the controller of Her Majesty's Stationary Office © Crown copyright. Unauthorised reproduction infringes Crown copyright and may lead to prosecution or civil proceedings. Scottish Hydro Electric, 100018009 (2004).

Client:			
Project:	Viking Wind Farm		
Title:	Viewpoint 25 View from Ollaberry		
Scale:	N.T.S.	Date:	Jan 2009