





EXISTING VIEW



WIREFRAME VIEW

Figure 9.3.4a

Viewpoint Information

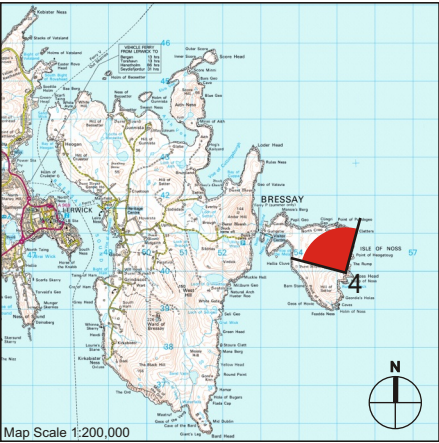
Grid Reference 455168E 1139886N
Ground Height 141m
Viewer Height 2m
Included Angle 90°
Viewing Distance 300mm
Images digitally altered to the equivalent of 35mm camera with 50mm lens.

Layout Information

Based on Layout H - Oct 2008
Blade Length 55m
Hub Height 90m
Nearest Visible Turbine 18.8km
Number of Tips Visible 147*
Number of Tips and Hubs Visible 122*
Turbine Visibility 307° to 340°

*The information provided ignores the screening effects of forestry and other intervening objects.

Landscape Character Area
Coastal Edge



This map is based on Ordnance Survey mapping with the permission of Ordnance Survey on behalf of the controller of Her Majesty's Stationary Office © Crown copyright. Unauthorised reproduction infringes Crown copyright and may lead to prosecution or civil proceedings. Scottish Hydro Electric, 100016609 (2004).

Client:			
Project:	Viking Wind Farm		
Title:	Viewpoint 4 View from Noup of Noss		
Scale:	N.T.S.	Date:	Jan 2009