







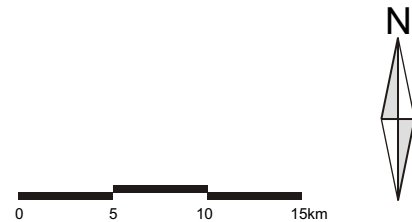


Figure 9.4.4

Key

-  Proposed Viking Turbine Locations
-  Converter Station Location
-  Development Periphery
-  35km Study Area
-  15km Detailed Study Area

- Turbine/Structure Visibility
-  Areas where Viking Wind Farm may be visible
  -  Areas where Converter Station may be visible
  -  Areas where Viking Wind Farm and Converter Station may be visible



Client:



vikings energy  
Harnessing Shetland's natural resources

Project: **Viking Wind Farm**

Title: **Cumulative ZTV  
Viking and Converter  
Station**

Scale: 1:400 000 Date: April 2009

ash  
design + assessment

Reproduced by permission of Ordnance Survey on behalf of HMSO. Crown copyright and database right 2008. all rights reserved. Ordnance Survey Licence number EL273236