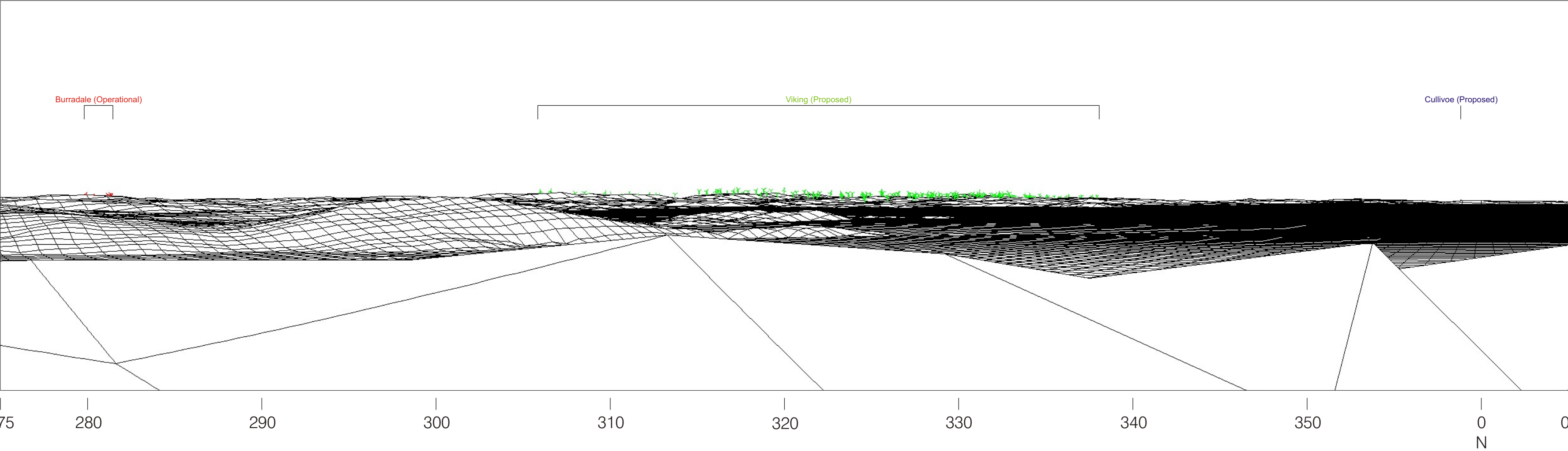




EXISTING VIEW



WIREFRAME VIEW

Viewpoint Information

Grid Reference 455168E 1139886N  
Ground Height 141m  
Viewer Height 2m  
Included Angle 90°  
Viewing Distance 300mm  
Images digitally altered to the equivalent of 35mm camera with 50mm lens.

Layout Information

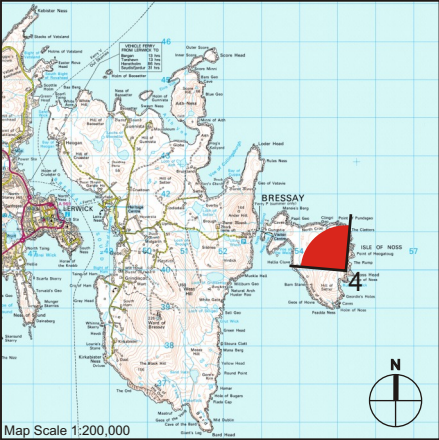
Based on Layout H - Oct 2008  
Blade Length 55m  
Hub Height 90m  
Nearest Visible Turbine 18.8km  
Number of Tips Visible 147\*  
Number of Tips and Hubs Visible 122\*  
Turbine Visibility 305° to 338°

**Burradale Wind Farm**  
Blade Length 25m  
Hub Height 45m  
Nearest Visible Turbine 12.8km  
Number of Tips Visible 5\*  
Number of Tips and Hubs Visible 4\*  
Turbine Visibility 279° to 282°


**Cullivoe Wind Farm**  
Blade Length 26m  
Hub Height 44m  
Nearest Visible Turbine 60.1km  
Number of Tips Visible 1\*  
Number of Tips and Hubs Visible 0\*  
Turbine Visibility 358° to 359°

\*The information provided ignores the screening effects of forestry and other intervening objects.

Landscape Character Area  
Coastal Edge



This map is based on Ordnance Survey mapping with the permission of Ordnance Survey on behalf of the controller of Her Majesty's Stationary Office. Crown copyright. Unauthorised reproduction infringes Crown copyright and may lead to prosecution or civil proceedings. Scottish Hydro Electric, 100016039 (2004).

Client:			
Project:	Viking Wind Farm		
Title:	Viewpoint 4 View from Noup of Noss		
Scale:	N.T.S.	Date:	Jan 2009
