




EXISTING VIEW



105 110 120 130 140 150 160 170 180 190 195
S

WIREFRAME VIEW

Viewpoint Information

Grid Reference 430555E 1183426N
Ground Height 443m
Viewer Height 2m
Included Angle 90°
Viewing Distance 300mm
Images digitally altered to the equivalent of 35mm camera with 50mm lens.

Layout Information

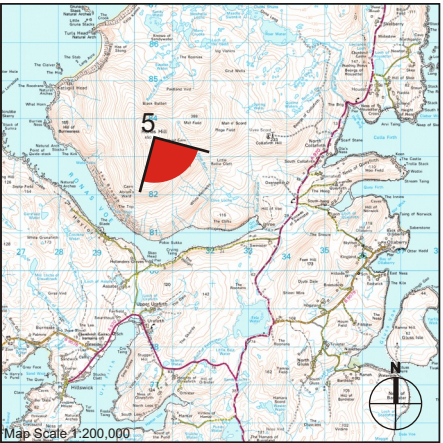
Based on Layout H - Oct 2008
Blade Length 55m
Hub Height 90m
Nearest Visible Turbine 14.9km
Number of Tips Visible 150*
Number of Tips and Hubs Visible 135*
Turbine Visibility 136° to 166°

Burradale Wind Farm


Blade Length 25m
Hub Height 45m
Nearest Visible Turbine 42.5km
Number of Tips Visible 5*
Number of Tips and Hubs Visible 4*
Turbine Visibility 161° to 162°

*The information provided ignores the screening effects of forestry and other intervening objects.

Landscape Character Area
A3 - Ronas Hill



This map is based on Ordnance Survey mapping with the permission of Ordnance Survey on behalf of the controller of Her Majesty's Stationary Office. Crown copyright. Unauthorised reproduction infringes Crown copyright and may lead to prosecution or civil proceedings. Scottish Hydro Electric, 100016039 (2004).

Client:			
Project:	Viking Wind Farm		
Title:	Viewpoint 5 View from Ronas Hill		
Scale:	N.T.S.	Date:	Jan 2009
			