









Figure 11.3



Key

 Windfarm infrastructure buffered to 500m

Red-throated diver flight activity

-  Very Low, <3km
-  Low, 3-8km
-  Medium Low, 8-15km
-  Medium High, 15-30km
-  High, 30-60km
-  Very High, 60-120km
-  Extremely High, >120km



Client:	 viking energy Harnessing Shetland's natural resources		
Project:	Viking Wind Farm		
Title:	Estimated flight activity (km per year per 200m grid cell) by red-throated divers within 500m of the windfarm infrastructure		
Scale:	1:90,000	Date:	27th March 2009
 n r p NATURAL RESEARCH PROJECTS LIMITED			