

Legend

- Location of Consented Development/
Proposed Varied Development
Turbine
- 5 km Offsets

Zone of Theoretical Visibility (ZTV)

No. of Theoretically Visible Turbines

- 1-25
- 26-50
- 51-75
- 76-103

Figure Title
Location Plan Viewpoint 6
North Nesting (Laxfrith)

Project Name
Viking Wind Farm

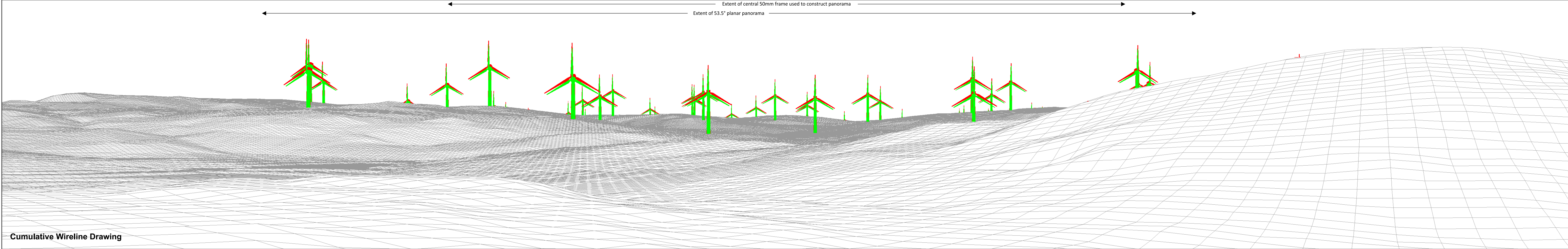
Project Number 1700001846	Figure No. 4.7.6.1
------------------------------	-----------------------

Date 5 November 2018	Prepared By BL
-------------------------	-------------------






Scale 1:50,000 @ A3	Issue 1.0.0
------------------------	----------------

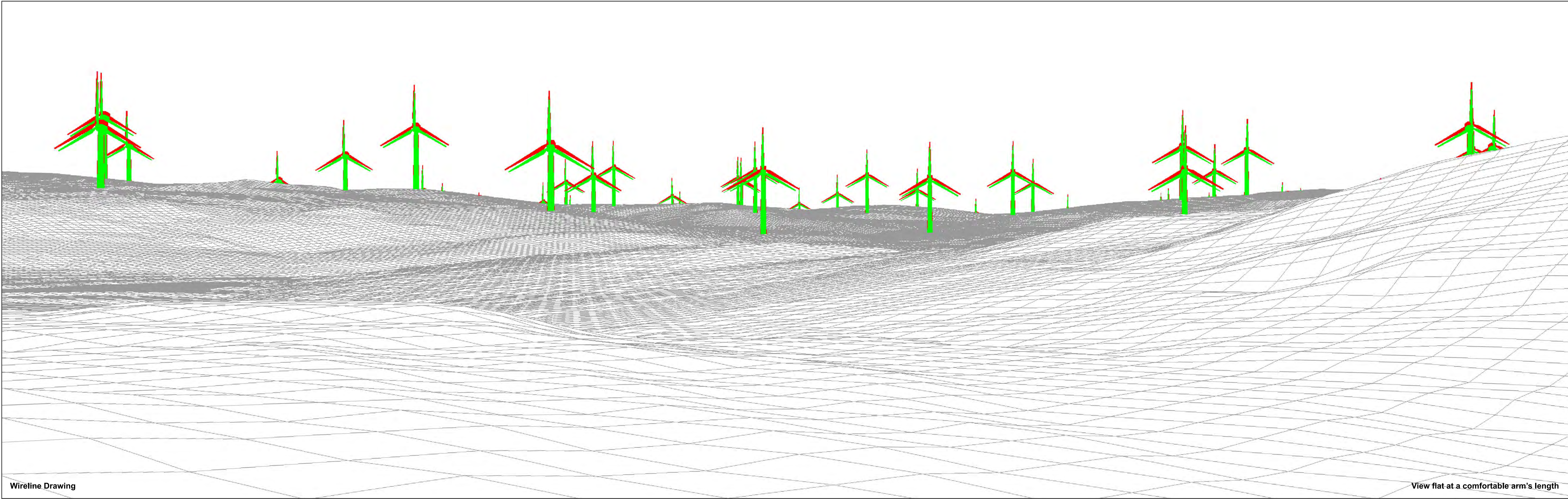
Client





VIKING WIND FARM - SECTION 36C CONSENT VARIATION
Figure 4.7.6.2 - Baseline Viewpoint 6: North Nesting (Laxfirth)



 Section 36C Variation Viking Wind Turbines (155m Tip)	 Operational Wind Farm	 Wind Farm Application	Drawing No. - 117045-D-LV4.7.6.2 Revision - 1.0.0 Date - 05.11.2018	OS reference: Ground level: Direction of view: Nearest turbine:	447353 E 1159712 N 18.0 m AOD 236.50° 1.8 km	Camera: Lens: Camera height: Date and time:	Canon EOS 5D Mk II 50mm (Canon EF 50mm f/1.4) 1.5m AGL 05/07/2018 12:42	Horizontal field of view: Viewing distance:	90° (cylindrical projection) 522 mm
 Consented Viking Wind Turbines (145m Tip)	 Consented Wind Farm								



Wireline Drawing

View flat at a comfortable arm's length

VIKING WIND FARM - SECTION 36C CONSENT VARIATION
Figure 4.7.6.3 - Photomontage Viewpoint 6: North Nesting (Laxfirth)

-  Section 36C Variation Viking Wind Turbines (155m Tip)
-  Consented Viking Wind Turbines (145m Tip)

Drawing No. - 117045-D-LV4.7.6.3	OS reference:	447353 E 1159712 N	Horizontal field of view:	53.5° (planar projection)
Revision - 1.0.0	Ground level:	18.0 m AOD	Viewing distance:	812.5 mm
Date - 05.11.2018	Direction of view:	236.50°		
	Nearest turbine:	1.8 km		





Photomontage

View flat at a comfortable arm's length

VIKING WIND FARM - SECTION 36C CONSENT VARIATION
Figure 4.7.6.4 - Photomontage Viewpoint 6: North Nesting (Laxfirth)

Drawing No. - 117045-D-LV4.7.6.4	OS reference:	447353 E 1159712 N	Camera:	Canon EOS 5D Mk II	Horizontal field of view:	53.5° (planar projection)
Revision - 1.0.0	Ground level:	18.0 m AOD	Lens:	50mm (Canon EF 50mm f/1.4)	Viewing distance:	812.5 mm
Date - 05.11.2018	Direction of view:	236.50°	Camera height:	1.5m AGL		
	Nearest turbine:	1.8 km	Date and time:	05/07/2018 12:42		