


Wireline Drawing

View flat at a comfortable arm's length

VIKING WIND FARM  
Figure 2.1a - Wireline Viewpoint 2: Aith Pier (TA 4.6)



Proposed Viking Wind Turbines (155m Tip)  
Blue Dots Show Approximate Position of  
Turbine Lights

Drawing No. - 118018-D-LA2.1a  
Revision - 1.0.0  
Date - 05.11.2018

OS reference:  
Ground level:  
Direction of view:  
Nearest turbine:


434650 E 1155954 N  
1.73 m AOD  
68.25°  
2.2 km

Horizontal field of view:  
Viewing distance:

53.5° (planar projection)  
812.5 mm







Wireline Drawing

View flat at a comfortable arm's length

VIKING WIND FARM  
Figure 2.1b - Wireline Viewpoint 2: Aith Pier (TA 4.6)



Proposed Viking Wind Turbines (155m Tip)  
Blue Dots Show Approximate Position of  
Turbine Lights

Drawing No. - 118018-D-LA2.1b  
Revision - 1.0.0  
Date - 05.11.2018

OS reference:  
Ground level:  
Direction of view:  
Nearest turbine:


434650 E 1155954 N  
1.73 m AOD  
95°  
2.2 km

Horizontal field of view:  
Viewing distance:

53.5° (planar projection)  
812.5 mm







Wireline Drawing

View flat at a comfortable arm's length

VIKING WIND FARM  
Figure 2.1c - Wireline Viewpoint 2: Aith Pier (TA 4.6)



Proposed Viking Wind Turbines (155m Tip)  
Blue Dots Show Approximate Position of  
Turbine Lights

Drawing No. - 118018-D-LA2.1c  
Revision - 1.0.0  
Date - 05.11.2018

OS reference:  
Ground level:  
Direction of view:  
Nearest turbine:

434650 E 1155954 N  
1.73 m AOD  
121.75°  
2.2 km

Horizontal field of view:  
Viewing distance:

53.5° (planar projection)  
812.5 mm







Photomontage

View flat at a comfortable arm's length

VIKING WIND FARM  
Figure 2.2a - Photomontage Viewpoint 2: Aith Pier (TA 4.6)

Drawing No. - 118018-D-LA2.2a	OS reference:	434650 E 1155954 N	Camera:	Canon EOS 6D	Horizontal field of view:	53.5° (planar projection)
Revision - 1.0.0	Ground level:	1.73 m AOD	Lens:	50mm (Canon EF 50mm f/1.4)	Viewing distance:	812.5 mm
Date - 05.11.2018	Direction of view:	68.25°	Camera height:	1.5m AGL		
	Nearest turbine:	2.2 km	Date and time:	14/05/2018 22:24		





Photomontage

View flat at a comfortable arm's length

VIKING WIND FARM  
Figure 2.2b - Photomontage Viewpoint 2: Aith Pier (TA 4.6)

Drawing No. - 118018-D-LA2.2b	OS reference:	434650 E 1155954 N	Camera:	Canon EOS 6D	Horizontal field of view:	53.5° (planar projection)
Revision - 1.0.0	Ground level:	1.73 m AOD	Lens:	50mm (Canon EF 50mm f/1.4)	Viewing distance:	812.5 mm
Date - 05.11.2018	Direction of view:	95.00°	Camera height:	1.5m AGL		
	Nearest turbine:	2.2 km	Date and time:	14/05/2018 22:24		






Photomontage

View flat at a comfortable arm's length


VIKING WIND FARM  
Figure 2.2c - Photomontage Viewpoint 2: Aith Pier (TA 4.6)

Drawing No. - 118018-D-LA2.2c	OS reference:	434650 E 1155954 N	Camera:	Canon EOS 6D	Horizontal field of view:	53.5° (planar projection)
Revision - 1.0.0	Ground level:	1.73 m AOD	Lens:	50mm (Canon EF 50mm f/1.4)	Viewing distance:	812.5 mm
Date - 05.11.2018	Direction of view:	121.75°	Camera height:	1.5m AGL		
	Nearest turbine:	2.2 km	Date and time:	14/05/2018 22:24		





VIKING WIND FARM  
Figure 3.1 - Wireline Viewpoint 16: Laxo (TA 4.6)



Proposed Viking Wind Turbines (155m Tip)  
Blue Dots Show Approximate Position of  
Turbine Lights

Drawing No. - 118018-D-LA3.1  
Revision - 1.0.0  
Date - 05.11.2018

OS reference:  
Ground level:  
Direction of view:  
Nearest turbine:

444600 E 1163575 N  
18.4 m AOD  
211.5°  
1.5 km

Horizontal field of view:  
Viewing distance:

53.5° (planar projection)  
812.5 mm





Photomontage

View flat at a comfortable arm's length

VIKING WIND FARM  
Figure 3.2 - Photomontage Viewpoint 16: Laxo (TA 4.6)

Drawing No. - 118018-D-LA3.2	OS reference:	444600 E 1163575 N	Camera:	Canon EOS 6D	Horizontal field of view:	53.5° (planar projection)
Revision - 1.0.0	Ground level:	18.4 m AOD	Lens:	50mm (Canon EF 50mm f/1.4)	Viewing distance:	812.5 mm
Date - 05.11.2018	Direction of view:	211.5°	Camera height:	1.5m AGL		
	Nearest turbine:	1.5 km	Date and time:	15/05/2018 22:03		