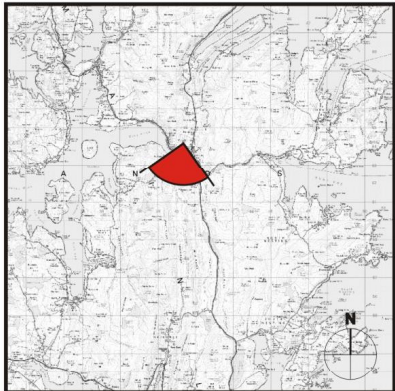
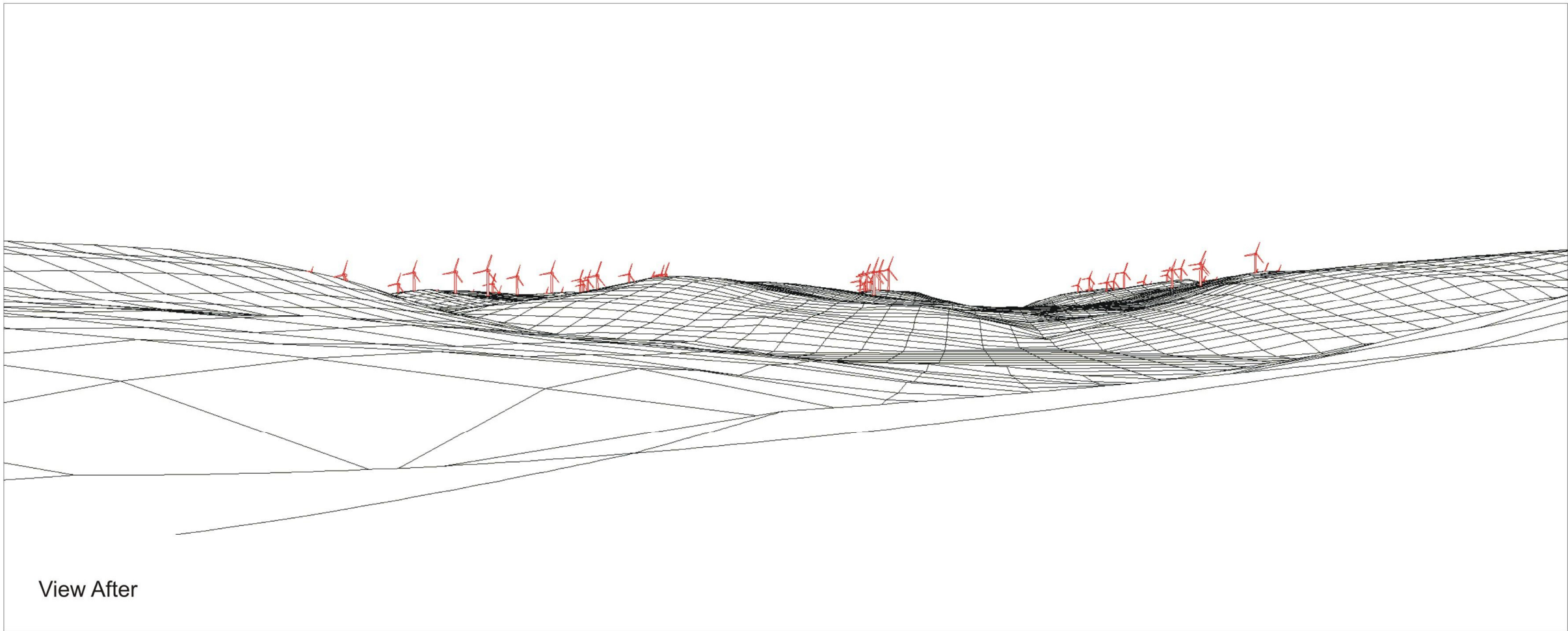
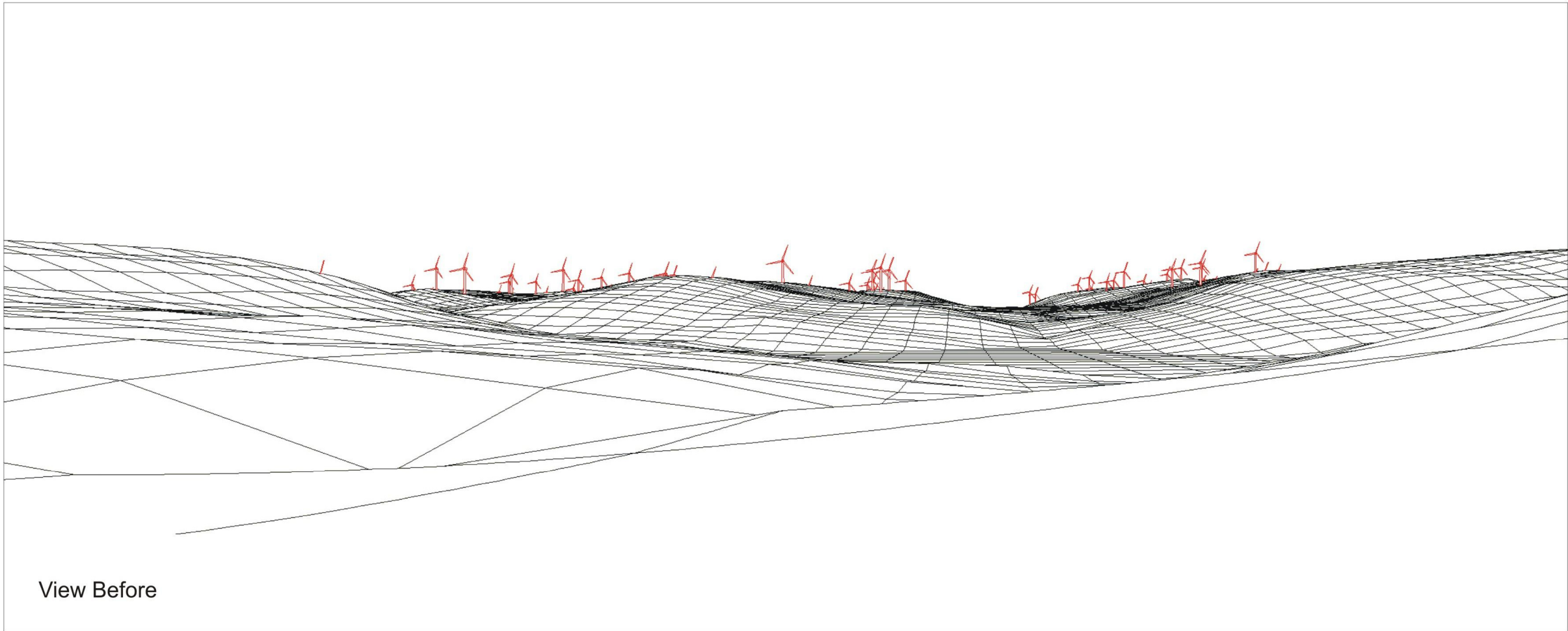


Figure 4.7.12



This map is based on Ordnance Survey mapping with the permission of Ordnance Survey on behalf of the controller of Her Majesty's Stationary Office. Crown copyright. Unauthorised reproduction infringes Crown copyright and may lead to prosecution or civil proceedings. Scottish Hydro Electric, 100019039 (2004).

Client:



Project:

Viking Wind Farm

Title:

Design Phase 4 - Landscape and Visual Optimisation
View from Voe

Scale:

N.T.S.

Date:

Feb 2009

ash

design + assessment