






Key

-  Proposed B9075 Sandwater Road Site Boundary
-  Proposed B9075 Sandwater Road Alignment
- Viking Wind Farm**
 -  Consented Wind Turbine Location
 -  Consented Anemometer Location
-  Site of Special Scientific Interest (SSSI)

Scale 1:10,000 @ A3


0  0.5 Km



Figure 9.1
Ecological Designated Sites

B9075 Sandwater Road Realignment
EIA Report