






**Figure 4.7.4c**

**Key**

-  Development Periphery
-  15km Study Area
-  35km Study Area

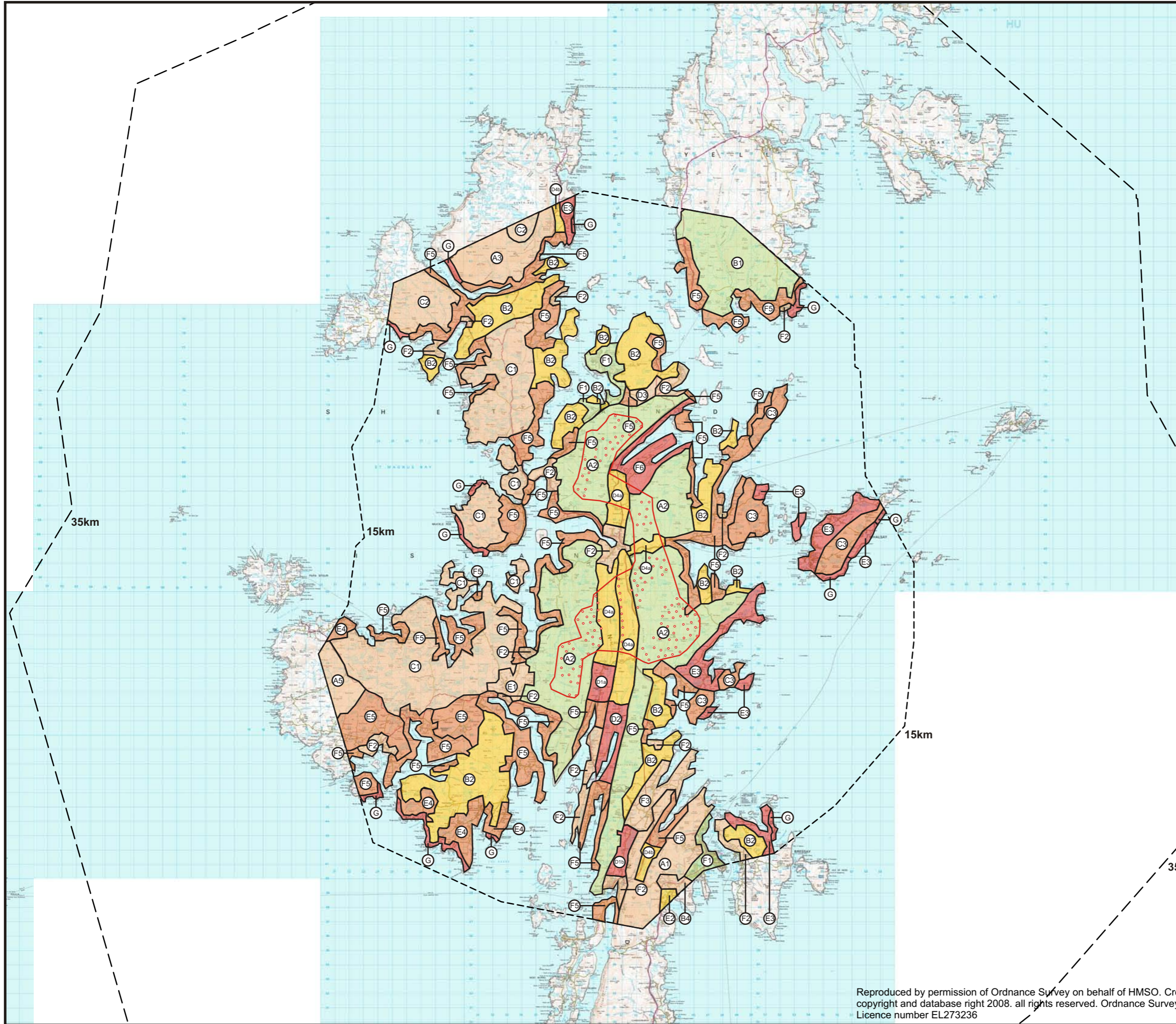
**Level of Sensitivity**

-  High
-  Medium to High
-  Medium
-  Low to Medium
-  Low

**Landscape Character Areas**

- A1 South Mainland Spine
- A2 East and West Kames
- A3 Ronas Hill
- A4 Unst Uplands\*
- A5 Sandness Hill
- B1 Yell Peatland
- B2 Rounded Moorland Hills
- B3 Unst and Fetlar Rocky Heathland\*
- B4 South Mainland Coastal Moorland
- B5 Eshaness and Papa Stour Maritime Heathland\*
- C1 West Mainland and Northmavine: Muckle Roe, Mangaster/Nibon Area
- C2 Uyea, Braewick, Tingon and North Roe
- C3 Lunna Ness and Dragon Ness
- D1 Farmed and Settled Inland Valleys: Tingwall and Weisdale
- D2 Crofting and Grazing Inland Valleys: Cuckron
- D3 Crofting and Grazing Isolated Valleys: Wester Quarff and Dale
- D4 Peatland and Moorland Inland Valleys
- E1 Farmed Land
- E2 South Mainland Scattered Settlement and Grazing Land
- E3 Coastal Crofting and Grazing Lands
- E4 Unst and West Mainland Coastal Crofting
- E5 West Mainland Lowland Crofting
- E6 Developed Areas\*
- F1 Developed Areas
- F2 Nucleated Settlements
- F3 Farmed Land
- F4 Unst and Fetlar Crofting and Grassland\*
- F5 Scattered Settlements / Crofting and Grazing Lands
- F6 Dales Voe and Colla Firth
- G Coastal edge

\* not in detailed study area



Client:	 <p>Harnessing Shetland's natural resources</p>		
Project:			<b>Viking Wind Farm</b>
Title:	<b>Sensitivity of Landscape Character Areas</b>		
Scale:	1:250 000	Date:	March 2009



Reproduced by permission of Ordnance Survey on behalf of HMSO. Crown copyright and database right 2008. all rights reserved. Ordnance Survey Licence number EL273236