








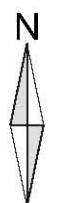
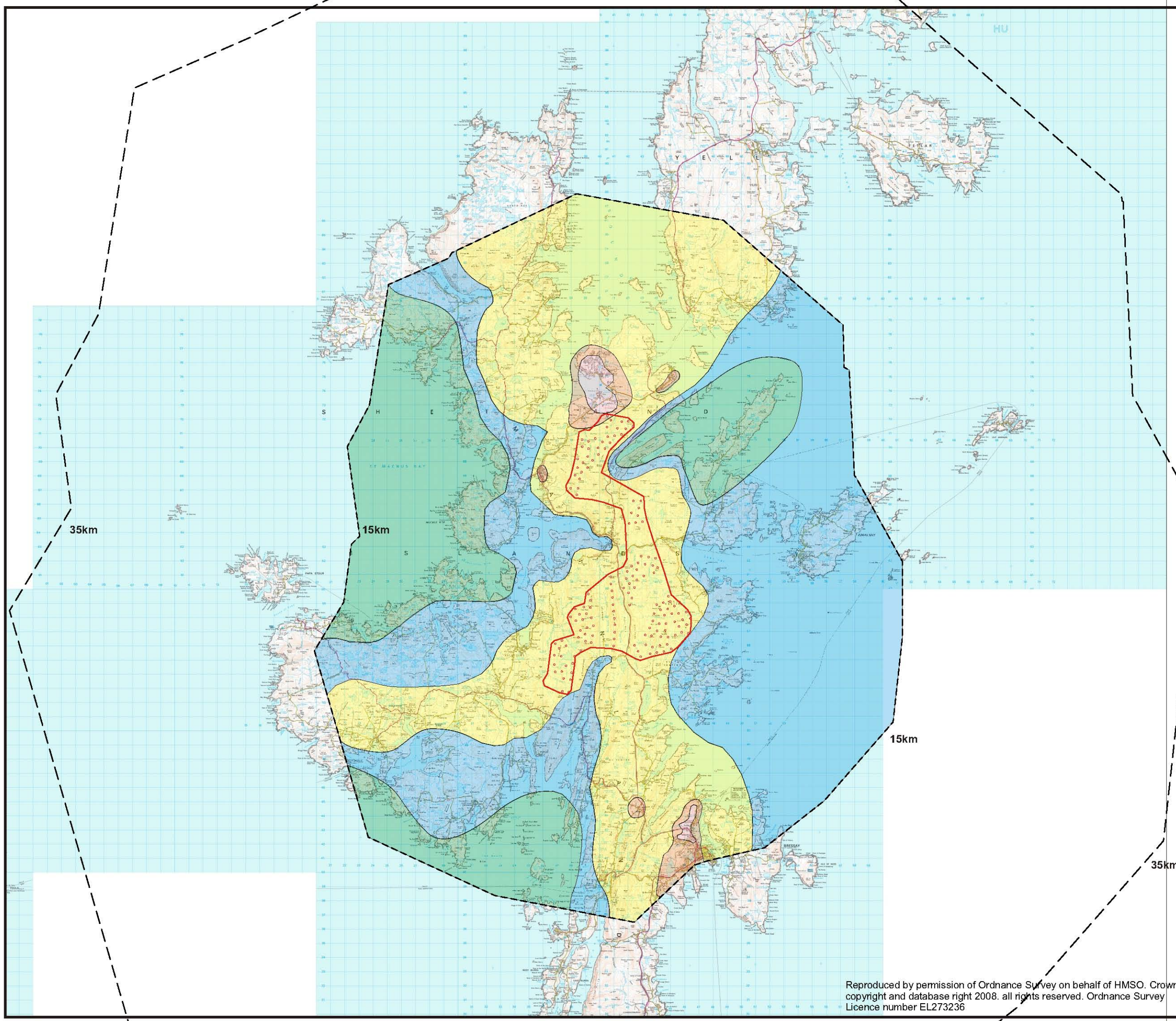


Figure 8.1

Key

-  Development Periphery
-  Turbines
-  15km Study Area
-  35km Study Area
-  High Scenic Quality
-  Medium-High Scenic Quality
-  Medium Scenic Quality
-  Medium-Low Scenic Quality
-  Low Scenic Quality



Client:	 viking energy Harnessing Shetland's natural resources	
Project:	Viking Wind Farm	
Title:	Landscape Scenic Quality	
Scale:	1:250 000	Date: Nov 2008



Reproduced by permission of Ordnance Survey on behalf of HMSO. Crown copyright and database right 2008. all rights reserved. Ordnance Survey Licence number EL273236