









**Figure 8.6**

**Key**

-  Development Periphery
-  15km Study Area
-  35km Study Area

- Level of Sensitivity**
-  High
  -  Medium to High
  -  Medium
  -  Low to Medium
  -  Low

- Landscape Character Areas**
- A1 South Mainland Spine
  - A2 East and West Kames
  - A3 Ronas Hill
  - A4 Unst Uplands\*
  - A5 Sandness Hill
  - B1 Yell Peatland
  - B2 Rounded Moorland Hills
  - B3 Unst and Fetlar Rocky Heathland\*
  - B4 South Mainland Coastal Moorland
  - B5 Eshaness and Papa Stour Maritime Heathland\*
  - C1 West Mainland and Northmaine: Muckle Roe, Mangaster/Nibon Area
  - C2 Uyea, Braewick, Tingon and North Roe
  - C3 Lunna Ness and Dragon Ness
  - D1 Farmed and Settled Inland Valleys: Tingwall and Weisdale
  - D2 Crofting and Grazing Inland Valleys: Cuckron
  - D3 Crofting and Grazing Isolated Valleys: Wester Quarff and Dale
  - D4 Peatland and Moorland Inland Valleys
  - E1 Farmed Land
  - E2 South Mainland Scattered Settlement and Grazing Land
  - E3 Coastal Crofting and Grazing Lands
  - E4 Unst and West Mainland Coastal Crofting
  - E5 West Mainland Lowland Crofting
  - E6 Developed Areas\*
  - F1 Developed Areas
  - F2 Nucleated Settlements
  - F3 Farmed Land
  - F4 Unst and Fetlar Crofting and Grassland\*
  - F5 Scattered Settlements / Crofting and Grazing Lands
  - F6 Dales Voe and Colla Firth
  - G Coastal edge
- \* not in detailed study area



Client:



Project:

**Viking Wind Farm**

Title:

**Sensitivity of Landscape Character Areas**

Scale:

1:250 000

Date:

March 2009

